




Data Source: The office of Geographic and Environmental Information (Mass GIS)
 Commonwealth of Massachusetts Executive Office of Environmental Affairs,
 Town of Groton and Nashua River Watershed Association.



Legend

- | | | | | |
|----------------------|----------------------|--|-------------------------|-----------------------|
| ●●●●● SRRT Section A | ●●●●● SRRT Section D | ▭ Parcels | ▭ Wetland Resource Area | ▭ Staging Only |
| ●●●●● SRRT Section B | ●●●●● SRRT Section E | ⊗ Letter Indicating Matching Typical Section | ▭ Stream | ▭ Parking only |
| ●●●●● SRRT Section C | - - - Town Boundary | | | ▭ Staging and Parking |



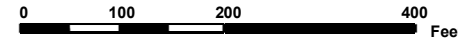
STERILITE CORPORATION

OLD MEETING HOUSE ROAD

TOWNSEND STATE FOREST

A


Data Source: The office of Geographic and Environmental Information (Mass GIS)
Commonwealth of Massachusetts Executive Office of Environmental Affairs,
Town of Groton and Nashua River Watershed Association.



- Legend**
- SRRT Section A
 - SRRT Section D
 - Parcels
 - Wetland Resource Area
 - SRRT Section B
 - SRRT Section E
 - Town Boundary
 - Stream
 - SRRT Section C
 - X Letter Indicating Matching Typical Section
 - Staging Only
 - Parking only
 - Staging and Parking



Data Source: The office of Geographic and Environmental Information (Mass GIS)
 Commonwealth of Massachusetts Executive Office of Environmental Affairs,
 Town of Groton and Nashua River Watershed Association.




Legend

SRRT Section A	SRRT Section D	Parcels	Wetland Resource Area	Staging Only
SRRT Section B	SRRT Section E	Town Boundary	Stream	Parking Only
SRRT Section C		Letter Indicating Matching Typical Section		Staging and Parking



Data Source: The office of Geographic and Environmental Information (Mass GIS)
 Commonwealth of Massachusetts Executive Office of Environmental Affairs,
 Town of Groton and Nashua River Watershed Association.




Legend

- SRRT Section A
- SRRT Section B
- SRRT Section C
- SRRT Section E
- SRRT Section D
- SRRT Section E
- Town Boundary
- Parcels
- Wetland Resource Area
- Stream
- Staging Only
- Parking only
- Staging and Parking
- X Letter Indicating Matching Typical Section

SQUANNACOOK RIVER RAIL TRAIL
 Townsend & Groton, Massachusetts
 Corridor Base Map Sheet 4 of 8




Data Source: The office of Geographic and Environmental Information (Mass GIS)
 Commonwealth of Massachusetts Executive Office of Environmental Affairs,
 Town of Groton and Nashua River Watershed Association.



- Legend**
- SRRT Section A
 - SRRT Section D
 - ▭ Parcels
 - ▭ Wetland Resource Area
 - ▭ Staging Only
 - SRRT Section B
 - SRRT Section E
 - Town Boundary
 - ▭ Stream
 - ▭ Parking only
 - (X) Letter Indicating Matching Typical Section
 - ▭ Staging and Parking



Data Source: The office of Geographic and Environmental Information (Mass GIS)
 Commonwealth of Massachusetts Executive Office of Environmental Affairs,
 Town of Groton and Nashua River Watershed Association.

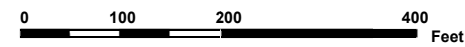


Legend

- SRRT Section A
- SRRT Section D
- Parcels
- Wetland Resource Area
- Staging Only
- SRRT Section B
- SRRT Section E
- Town Boundary
- Stream
- Parking only
- A Letter Indicating Matching Typical Section
- Staging and Parking



Data Source: The office of Geographic and Environmental Information (Mass GIS)
 Commonwealth of Massachusetts Executive Office of Environmental Affairs,
 Town of Groton and Nashua River Watershed Association.




Legend

- | | | | | |
|----------------|--|---------------|-----------------------|---------------------|
| SRRT Section A | SRRT Section D | Parcels | Wetland Resource Area | Staging Only |
| SRRT Section B | SRRT Section E | Town Boundary | Stream | Parking only |
| SRRT Section C | Letter Indicating Matching Typical Section | | | Staging and Parking |

SQUANNACOOK RIVER RAIL TRAIL
 Townsend & Groton, Massachusetts
 Corridor Base Map Sheet 7 of 8



Data Source: The office of Geographic and Environmental Information (Mass GIS)
 Commonwealth of Massachusetts Executive Office of Environmental Affairs,
 Town of Groton and Nashua River Watershed Association.



Legend

SRRT Section A	SRRT Section D	Parcels	Wetland Resource Area	Staging Only
SRRT Section B	SRRT Section E	Town Boundary	Stream	Parking only
SRRT Section C	Letter Indicating Matching Typical Section			Staging and Parking

SQUANNACOOK RIVER RAIL TRAIL
 Townsend & Groton, Massachusetts
 Corridor Base Map Sheet 8 of 8

