




Data Source: The office of Geographic and Environmental Information (Mass GIS)  
 Commonwealth of Massachusetts Executive Office of Environmental Affairs,  
 Town of Groton and Nashua River Watershed Association.



**Legend**

SRRT Section A	SRRT Section D	Parcels	Wetland Resource Area	ACEC
SRRT Section B	SRRT Section E	Stream	Estimated Habitat	Area to be Stabilized
SRRT Section C	Town Boundary	Letter Indicating Matching Typical Section	Area to be Filled	





Data Source: The office of Geographic and Environmental Information (Mass GIS)  
 Commonwealth of Massachusetts Executive Office of Environmental Affairs,  
 Town of Groton and Nashua River Watershed Association.

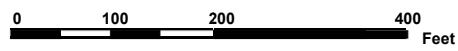


- Legend**
- SRRT Section A
  - SRRT Section D
  - Parcels
  - Wetland Resource Area
  - SRRT Section B
  - SRRT Section E
  - Stream
  - ACEC
  - SRRT Section C
  - - - Town Boundary
  - (X) Letter Indicating Matching Typical Section
  - Area to be Filled
  - Area to be Stabilized





Data Source: The office of Geographic and Environmental Information (Mass GIS)  
 Commonwealth of Massachusetts Executive Office of Environmental Affairs,  
 Town of Groton and Nashua River Watershed Association.



- Legend**
- SRRT Section A
  - SRRT Section D
  - Parcels
  - Wetland Resource Area
  - SRRT Section B
  - SRRT Section E
  - — — Town Boundary
  - Stream
  - ⓧ Letter Indicating Matching Typical Section
  - Area to be Filled
  - ▨ ACEC
  - ▨ Estimated Habitat
  - Area to be Stabilized





Data Source: The office of Geographic and Environmental Information (Mass GIS)  
 Commonwealth of Massachusetts Executive Office of Environmental Affairs,  
 Town of Groton and Nashua River Watershed Association.



**Legend**

- SRRT Section A
- SRRT Section B
- SRRT Section C
- SRRT Section D
- SRRT Section E
- Town Boundary
- ⓧ Letter Indicating Matching Typical Section
- ▭ Parcels
- ▭ Wetland Resource Area
- ▭ Stream
- ▭ Area to be Filled
- ▭ ACEC
- ▭ Estimated Habitat
- ▭ Area to be Stabilized





Data Source: The office of Geographic and Environmental Information (Mass GIS)  
 Commonwealth of Massachusetts Executive Office of Environmental Affairs,  
 Town of Groton and Nashua River Watershed Association.



**Legend**


- |                |                |  |                       |                       |
|----------------|----------------|--|-----------------------|-----------------------|
| SRRT Section A | SRRT Section D | Parcels                                    | Wetland Resource Area | ACEC                  |
| SRRT Section B | SRRT Section E | Stream                                     | Estimated Habitat     | Area to be Stabilized |
| SRRT Section C | Town Boundary  | Letter Indicating Matching Typical Section | Area to be Filled     |                       |

**SQUANNACOOK RIVER RAIL TRAIL**  
 Townsend & Groton, Massachusetts  
 Corridor Base Map Sheet 5 of 8





Data Source: The office of Geographic and Environmental Information (Mass GIS)  
 Commonwealth of Massachusetts Executive Office of Environmental Affairs,  
 Town of Groton and Nashua River Watershed Association.

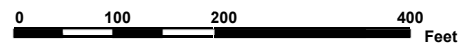


- |               |                |  |                   |                       |                   |
|---------------|----------------|--|-------------------|-----------------------|-------------------|
| <b>Legend</b> | SRRT Section A | SRRT Section D                             | Parcels           | Wetland Resource Area | ACEC              |
|               | SRRT Section B | SRRT Section E                             | Town Boundary     | Stream                | Estimated Habitat |
|               | SRRT Section C | Letter Indicating Matching Typical Section | Area to be Filled | Area to be Stabilized |                   |





Data Source: The office of Geographic and Environmental Information (Mass GIS)  
 Commonwealth of Massachusetts Executive Office of Environmental Affairs,  
 Town of Groton and Nashua River Watershed Association.



**Legend**

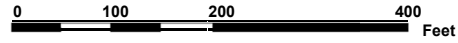
SRRT Section A	SRRT Section D	Parcels	Wetland Resource Area	ACEC
SRRT Section B	SRRT Section E	Town Boundary	Stream	Estimated Habitat
SRRT Section C	Letter Indicating Matching Typical Section	Area to be Filled	Area to be Stabilized	

**SQUANNACOOK RIVER RAIL TRAIL**  
 Townsend & Groton, Massachusetts  
 Corridor Base Map Sheet 7 of 8





Data Source: The office of Geographic and Environmental Information (Mass GIS)  
 Commonwealth of Massachusetts Executive Office of Environmental Affairs,  
 Town of Groton and Nashua River Watershed Association.



<b>Legend</b>	SRRT Section A	SRRT Section D	Parcels	Wetland Resource Area	ACEC
	SRRT Section B	SRRT Section E	Letter Indicating Matching Typical Section	Stream	Estimated Habitat
	SRRT Section C	Town Boundary	Area to be Filled	Area to be Stabilized	

**SQUANNACOOK RIVER RAIL TRAIL**  
 Townsend & Groton, Massachusetts  
 Corridor Base Map Sheet 8 of 8